
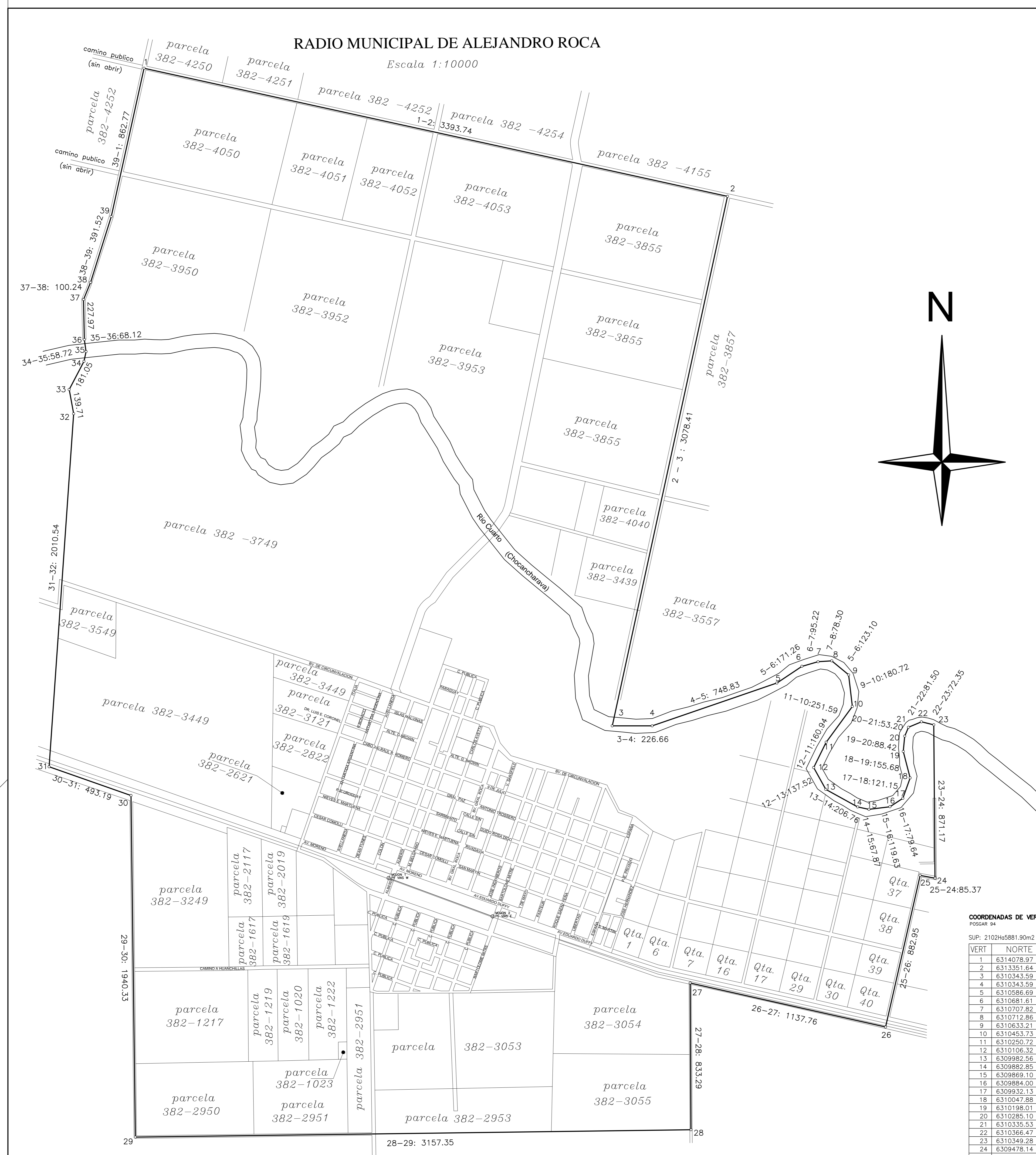
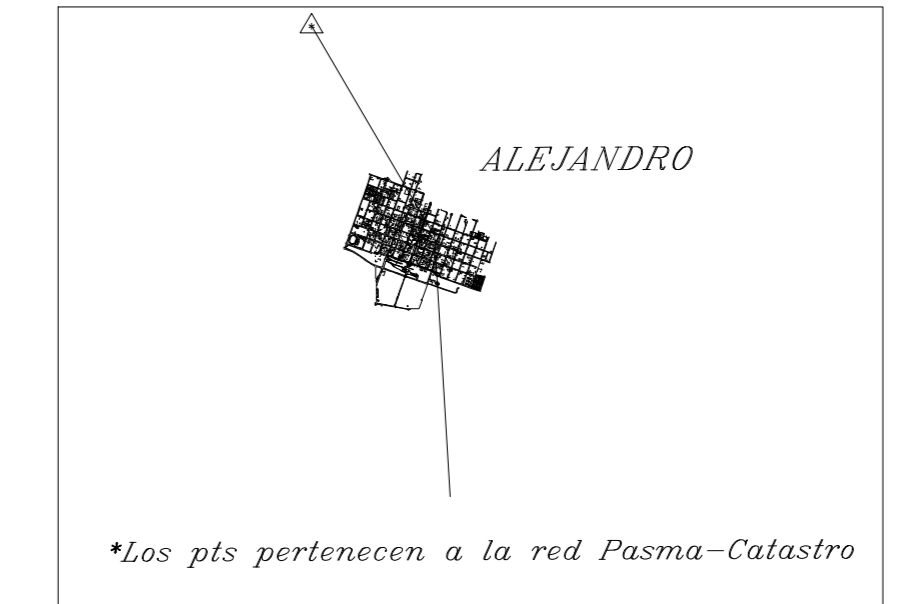


RADIO MUNICIPAL DE ALEJANDRO ROCA

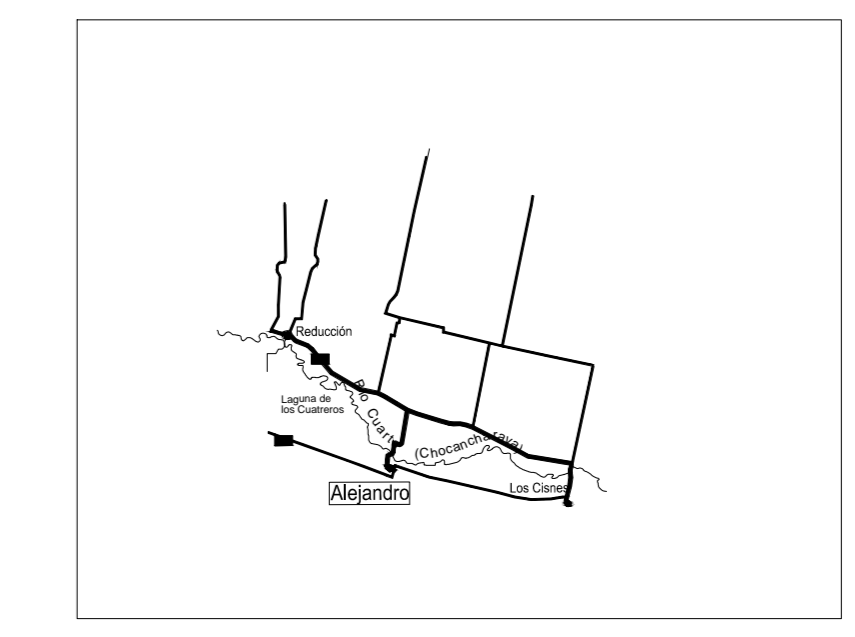
Escala 1:10000



Croquis vinculacion
Escala: 1:100000



Ubicacion
Escala: 1:500000



Referencias

- Vertice sin materializar
- Mojon de Hormigon
- Radio Municipal
- Linea de Manzana

SUPERFICIE "ALEJANDRO ROCA"
SUP: 2102Ha5881.90m2

COORDENADAS DE VERTICES

SUP: 2102Ha5881.90m2
FOSSAR 94

VERT	NORTE	ESTE
1	6314078.97	4431354.02
2	6313351.64	4434468.91
3	6310343.59	4434014.47
4	6310343.59	4434241.13
5	6310586.89	4434949.40
6	6310681.61	4435091.95
7	6310707.82	4435183.74
8	6310712.86	4435261.41
9	6310633.21	4435357.24
10	6310453.73	4435378.42
11	6310250.72	4435028.82
12	6310106.32	4435158.74
13	6309982.56	4435227.53
14	6309882.85	4435408.66
15	6309869.10	4435472.87
16	6309884.00	4435592.10
17	6309932.13	4435665.47
18	6310047.88	4435706.74
19	6310198.01	4435667.76
20	6310285.10	4435675.79
21	6310335.53	4435897.57
22	6310366.47	4435770.94
23	6310349.28	4435840.88
24	6309478.14	4435847.91
25	6309493.82	4435763.50
26	6308632.97	4435567.20
27	6308882.49	4434457.14
28	6308049.21	4434461.56
29	6308007.44	4431304.49
30	6309947.61	4431279.97
31	6310110.94	4430814.61
32	6312116.64	4430953.90
33	6312254.06	4430928.69
34	6312414.26	4431013.03
35	6312469.54	4431024.52
36	6312537.78	4431014.78
37	6312765.71	4431010.16
38	6312862.98	4431050.52
39	6313236.56	4431167.65

Plano de: RADIO MUNICIPAL			
Localidad: MUNICIPALIDAD ALEJANDRO ROCA			
UBICACION			
Departamento: 18	Pedania: 04	Localidad: 01	
Antecedentes:			
PUNTOS AMOIONADOS			
NOMBRE	NORTE	ESTE	
MOJON 1	6309478.65	4432744.03	
MOJON 2	6309280.93	4433334.91	
Observaciones:			
FIRMAS:			
HORACIO DI MARCO INC. AGRIMENSOR Mat. 1248/71		_____ PROFESIONAL	
_____ PROFESIONAL		_____ AUTORIDAD	
FECHAS Y FIRMAS DE VISADO			